


the 1970 TAMR Directory



The Officers and Staff




John Johnson
President



Lloyd Neal
Vice-president



Gary Tempco
Secretary



Jay Franklin
Treasurer



Tom Papadeas
HOTBOX Editor



Dick Wagie
Put er

Contents

National Officers, Editor and Publisher	1
Two-Letter Region Abbreviations	3
Pike Code Information	3
Two-Letter State Abbreviations for Zip Code Use	4
Alphabetical Listing of TAMR Membership	6
REGIONAL DIRECTORY	
Allegheny Region	8
Central European Region	10
Great Lakes Region	11
Hudson Bay Region	14
Mid Continent Region	14
Northwest Region	16
Plains Region	16
Southeast Region	17
West Coast Region	17
Yankee Region	18
COMPLETE LISTING of TAMR Regions	20

* * * *

Compilation, composition, layout and graphics for

the 1970 TAMR Directory Richard C. Wagie

Acknowledgements to: Mr. Alfred E. Strege of Data Listing, Inc.

The Reverend Edward A. Bartsch of
Milwaukee Lutheran High School

COVER: C&NW 4-6-2 No. 2912 at Chicago, Illinois in 1947. Photo
by Charles H. Ost through the courtesy of Lloyd Neal.

TWO - LETTER REGION ABBREVIATIONS & PIKE CODE INFORMATION

The format of this year's Directory has remained basically unchanged from that used last year, except for a few additions. Following is a listing of the two-letter region abbreviations used in the Alphabetical Member Listing after each member's name. This will enable you to find a member in this Directory even if you do not know where he lives, with relative ease.

Allegheny Region AL	Northwest Region NW
Central European Region CE	Plains Region PL
Great Lakes Region GL	Southeast Region SE
Hudson Bay Region HB	West Coast Region WC
Mid Continent Region MC	Yankee Region YK

To maintain a semblance of uniformity, the basic pattern for the pike coding as used in years past also appears in this Directory. It appears below, followed by an explanation of additions.

- | | | |
|----------|-------------------|-----------------|
| 1. Scale | 2. Track Footage | 3. Modeling Era |
| O | a. 0-50 Feet | a. 1950-Present |
| O27 | b. 51-100 Feet | b. 1935-1950 |
| S | c. 101-150 Feet | c. 1920-1935 |
| HO | d. 151-200 Feet | d. 1890-1920 |
| TT | e. 201-250 Feet | e. Before 1890 |
| N | f. 251-300 Feet | |
| -n2½, n3 | g. 301-400 Feet | |
| | h. 401 and over | |
| | x. No layout | |
| | s. In storage | |
| | p. Planning stage | |

- | | | |
|-------------|----------------|----------------|
| 4. Passes | 5. Preferences | 6. Visitors |
| a. Trades | s. Steam | w. Welcomed |
| passes | d. Diesel | i. Invitation |
| b. Does not | f. Freight | a. Appointment |
| trade | p. Passenger | n. No visitors |
| | t. Traction | |

7. Other Membership Affiliations

- a. NMRA
- b. NASG
- c. Local MRR Club
- d. Other
- O. None

EXAMPLE:

* John Doe (18)
 9876 Hawthorne Trace
 Fairbanks, AK 99701
 ICELANDIC SOUTHERN
 HO-d-a-a-sdfp-w-a

This means that John is a new member, having joined since the latest Directory supplement appeared (hence the asterisk before his name), is 18 years old, and is a regular member. If an "A" appeared after his age, he would be assumed to be an associate-member. John models in HO scale, has between 151 and 200 feet of track, models in the time period between 1950 and the present (1970), trades passes, likes steam, diesel, freight and passenger operations, welcomes visitors unconditionally, and belongs to the NMRA (National Model Railroad Association, Inc.).

State Abbreviations

The following two-letter abbreviations have been approved by the United States Post Office Department for use with printed or typed addresses and Zip Codes. They have been used throughout this Directory to standardize and consume less space.


Alabama	AL	Nebraska	NE
Alaska	AK	Nevada	NV
Arizona	AZ	New Hampshire	NH
Arkansas	AR	New Jersey	NJ
		New Mexico	NM
California	CA	New York	NY
Canal Zone	CZ	North Carolina	NC
Colorado	CO	North Dakota	ND
Connecticut	CT		
		Ohio	OH
Delaware	DE	Oklahoma	OK
District of Columbia	DC	Oregon	OR
Florida	FL	Pennsylvania	PA
		Puerto Rico	PR
Georgia	GA		
Guam	GU	Rhode Island	RI
Hawaii	HI	South Carolina	SC
		South Dakota	SD
Idaho	ID		
Illinois	IL	Tennessee	TN
Indiana	IN	Texas	TX
Iowa	IA		
		Utah	UT
Kansas	KS		
Kentucky	KY	Vermont	VT
		Virginia	VA
Louisiana	LA	Virgin Islands	VI
Maine	ME	Washington	WA
Maryland	MD	West Virginia	WV
Massachusetts	MA	Wisconsin	WI
Michigan	MI	Wyoming	WY
Minnesota	MN		
Mississippi	MS		
Missouri	MO		
Montana	MT		

The TAMR Region System

According to Amendment No. 3 of the TAMR Constitution, there are nine (9) regions within the international organization of the TAMR. This amendment did not provide for a "new" addition: the Central European Region. Although yet unconstitutional (and the constitution is presently undergoing revision!), this region is generally accepted among the members. To make the Directory more useful, we reproduce the list below, adding the new region as second.

1. Allegheny Region, consisting of: Delaware, Kentucky, Maryland, Pennsylvania, New Jersey, Virginia, and West Virginia.
2. Central European Region, consisting of any European country.
3. Great Lakes Region, consisting of: Illinois, Indiana, Michigan, Minnesota, Ohio, and Wisconsin.
4. Hudson Bay Region, consisting of: New Brunswick, Newfoundland, Nova Scotia, Ontario, Prince Edward Island, and Quebec.
5. Mid Continent Region, consisting of: Arkansas, Iowa, Kansas, Louisiana, Missouri, Nebraska, Oklahoma, and Texas.
6. Northwest Region, consisting of: Alaska, British Columbia, Idaho, Oregon, Northwestern Territories, Washington, and the Yukon.
7. Plains Region, consisting of: Alberta, Manitoba, Montana, North Dakota, South Dakota, Wyoming, and Saskatchewan.
8. Southeast Region, consisting of: Alabama, Florida, Georgia, Mississippi, North Carolina, South Carolina, and Tennessee.
9. West Coast Region, consisting of: Arizona, California, Colorado, Hawaii, Nevada, New Mexico, and Utah.
10. Yankee Region, consisting of: Connecticut, Maine, Massachusetts, New Hampshire, New York, Rhode Island, and Vermont.

Issued April 1970



Official Publication

TEEN ASSOCIATION
OF MODEL RAILROADING